

VICINITY MAP  
 TERRACE PARK, OH 45174  
 NOTE: LATITUDE/LONGITUDE TO BE VERIFIED BY AS-BUILT SURVEY.

**811** CALL 48 HOURS BEFORE YOU DIG  
 Know what's below. Call before you dig.

DUKE ENERGY & PIEDMONT NATURAL GAS DRAWINGS ARE CONFIDENTIAL \*DRAWING IS CURRENT ONLY THROUGH THE LATEST REVISED DATE \*TO ENSURE THERE IS NO RISK OF INAPPROPRIATE DISCLOSURE, ALL PREVIOUS PAPER COPIES OF THIS DRAWING MUST BE DESTROYED IN ACCORDANCE WITH RECORDS & INFO MANAGEMENT (RIM)


NO.	DATE	REVISION(S) DESCRIPTION	BY	CHK	APPD	DESCRIPTION	DATE	INITIALS	APPROVALS
-	10/23/2024	ISSUED FOR REFERENCE	CHS	RTR		AREA CODE	-	N/A	N/A
						ACCOUNT NUMBER	-	N/A	N/A
						PROJECT NUMBER	MX9233898	N/A	N/A
						DRAWING BY	CHS		
						STATION ID	-		
						CHECKER INITIALS		10/23/2024	

DUKE ENERGY. Piedmont Natural Gas  
 COPYRIGHT 2018

TERRACE PARK REPLACEMENT - PHASE 1  
 VICINITY MAP  
 TERRACE PARK, OH  
 KELLOGG RESOURCE CENTER, OHIO

WORK ORDER:	
MAP NO.	
SHEET(S) 01 OF 04	DWG SCALE AS NOTED
DWG DATE 10/23/2024	SUPERSEDED -
DRAWING NUMBER	REVISION
<b>PNG -G-041-000XXX1</b>	-
G/KELLOGG/DISTRIBUTION	

PROFESSIONAL ENG/ARCH STAMP



0 150' 300'  
SCALE IN FEET



VICINITY MAP  
TERRACE PARK, OH 45174  
NOTE: LATITUDE/LONGITUDE TO BE VERIFIED BY AS-BUILT SURVEY.



CALL 48 HOURS  
BEFORE YOU DIG


DUKE ENERGY & PIEDMONT NATURAL GAS DRAWINGS ARE CONFIDENTIAL \*DRAWING IS CURRENT ONLY THROUGH THE LATEST REVISED DATE \*TO ENSURE THERE IS NO RISK OF INAPPROPRIATE DISCLOSURE, ALL PREVIOUS PAPER COPIES OF THIS DRAWING MUST BE DESTROYED IN ACCORDANCE WITH RECORDS & INFO MANAGEMENT (RIM)

NO.	DATE	REVISION(S) DESCRIPTION	BY	CHK	APPD	DESCRIPTION	DATE	INITIALS	APPROVALS
-	10/23/2024	ISSUED FOR REFERENCE	CHS	RTR		AREA CODE	-	N/A	N/A
						ACCOUNT NUMBER	-	N/A	N/A
						PROJECT NUMBER	MX9233898	N/A	N/A
						DRAWING BY	CHS		
						STATION ID	-		
						CHECKER INITIALS		10/23/2024	



TERRACE PARK REPLACEMENT - PHASE 2  
VICINITY MAP  
TERRACE PARK, OH  
KELLOGG RESOURCE CENTER, OHIO

WORK ORDER:	
MAP NO.	
SHEET(S) 02 OF 04	DWG SCALE AS NOTED
DWG DATE 10/23/2024	SUPERSEDED -
DRAWING NUMBER	REVISION
<b>PNG -G-041-000XXX2</b>	-
G/KELLOGG/DISTRIBUTION	



0 100' 200'  
SCALE IN FEET



VICINITY MAP  
TERRACE PARK, OH 45174  
NOTE: LATITUDE/LONGITUDE TO BE VERIFIED BY AS-BUILT SURVEY.



CALL 48 HOURS  
BEFORE YOU DIG

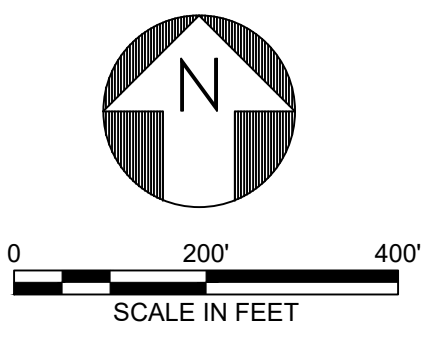
DUKE ENERGY & PIEDMONT NATURAL GAS DRAWINGS ARE CONFIDENTIAL \*DRAWING IS CURRENT ONLY THROUGH THE LATEST REVISED DATE \*TO ENSURE THERE IS NO RISK OF INAPPROPRIATE DISCLOSURE, ALL PREVIOUS PAPER COPIES OF THIS DRAWING MUST BE DESTROYED IN ACCORDANCE WITH RECORDS & INFO MANAGEMENT (RIM)

NO.	DATE	REVISION(S) DESCRIPTION	BY	CHK	APPD	DESCRIPTION	DATE	INITIALS	APPROVALS
-	10/23/2024	ISSUED FOR REFERENCE	CHS	RTR		AREA CODE	-	N/A	N/A
						ACCOUNT NUMBER	-	N/A	N/A
						PROJECT NUMBER	MX9233898	N/A	N/A
						DRAWING BY	CHS		
						STATION ID	-		
						CHECKER INITIALS		10/23/2024	



TERRACE PARK REPLACEMENT - PHASE 3  
VICINITY MAP  
TERRACE PARK, OH  
KELLOGG RESOURCE CENTER, OHIO

WORK ORDER:	
MAP NO.	
SHEET(S) 03 OF 04	DWG SCALE AS NOTED
DWG DATE 10/23/2024	SUPERSEDED -
DRAWING NUMBER	REVISION
<b>PNG -G-041-000XXX3</b>	-
G / KELLOGG / DISTRIBUTION	



**VICINITY MAP**  
**TERRACE PARK, OH 45174**  
NOTE: LATITUDE/LONGITUDE TO BE VERIFIED BY AS-BUILT SURVEY.

**PRELIMINARY - NOT FOR CONSTRUCTION**  
**90% DESIGN SUBMITTAL**

**811** CALL 48 HOURS BEFORE YOU DIG  
Know what's below. Call before you dig.

DUKE ENERGY & PIEDMONT NATURAL GAS DRAWINGS ARE CONFIDENTIAL \*DRAWING IS CURRENT ONLY THROUGH THE LATEST REVISED DATE \*TO ENSURE THERE IS NO RISK OF INAPPROPRIATE DISCLOSURE, ALL PREVIOUS PAPER COPIES OF THIS DRAWING MUST BE DESTROYED IN ACCORDANCE WITH RECORDS & INFO MANAGEMENT (RIM)

NO.	DATE	REVISION(S) DESCRIPTION	BY	CHK	APPD	DESCRIPTION	APPROVALS
-	10/23/2024	ISSUED FOR REFERENCE	CHS	RTR		AREA CODE -	DATE N/A INITIALS N/A
						ACCOUNT NUMBER -	DATE N/A INITIALS N/A
						PROJECT NUMBER MX9233898	DATE N/A INITIALS N/A
						DRAWING BY CHS	DATE 10/23/2024 INITIALS
						STATION ID -	
						CHECKER INITIALS	



**TERRACE PARK REPLACEMENT - PHASE 4**  
**VICINITY MAP**  
**TERRACE PARK, OH**  
KELLOGG RESOURCE CENTER, OHIO

<b>WORK ORDER:</b>	
<b>MAP NO.</b>	
SHEET(S) 04 OF 04	DWG SCALE AS NOTED
DWG DATE 10/23/2024	SUPERSEDED -
DRAWING NUMBER	REVISION
<b>PNG -G-041-000XXX4</b>	<b>-</b>
<small>G / KELLOGG / DISTRIBUTION</small>	

PROFESSIONAL ENG/ARCH STAMP